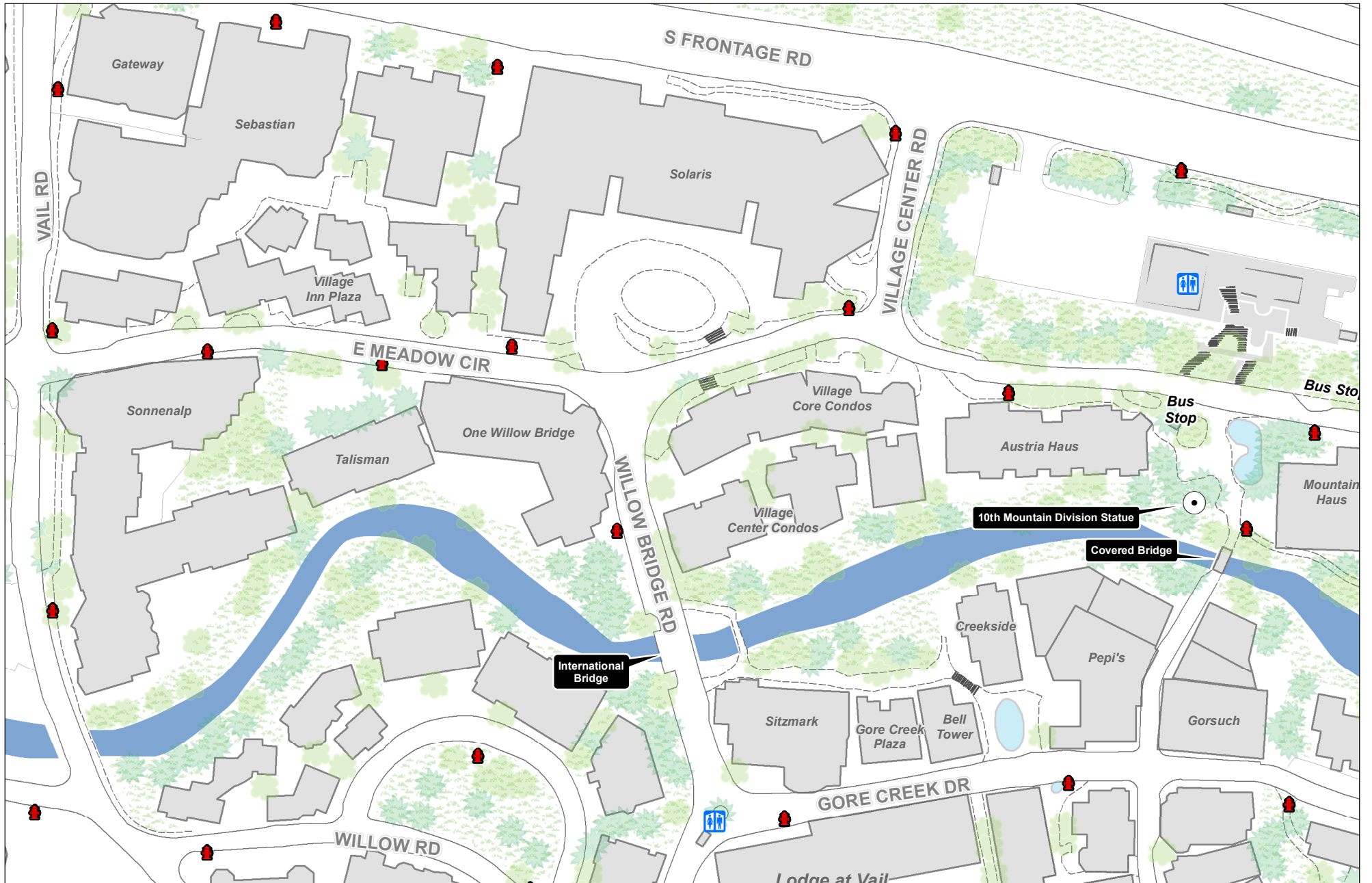


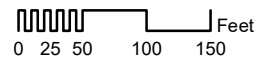


East Meadow Drive



-  Hydrants
-  - 10' x 10' Tent Footprint

1 inch = 150 feet



This map was created by the Town of Vail GIS Team. Use of this map should be for general purposes only. The Town of Vail does not warrant the accuracy of the information contained herein.

Last Modified: June 15, 2016

